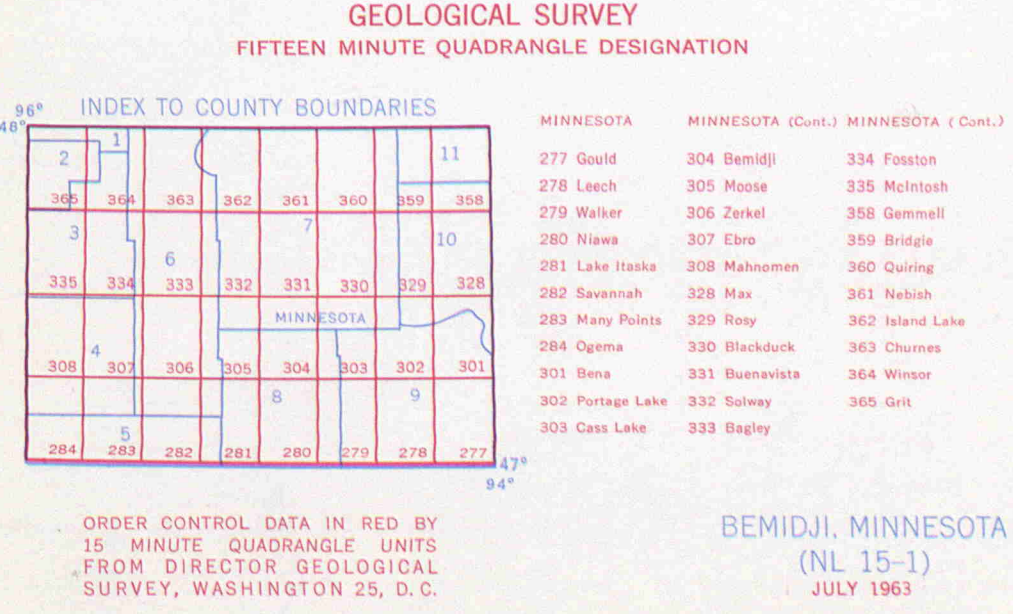
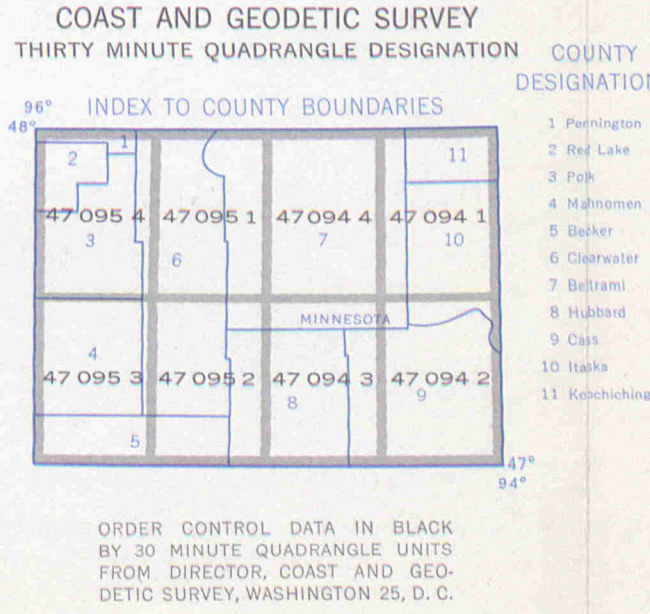
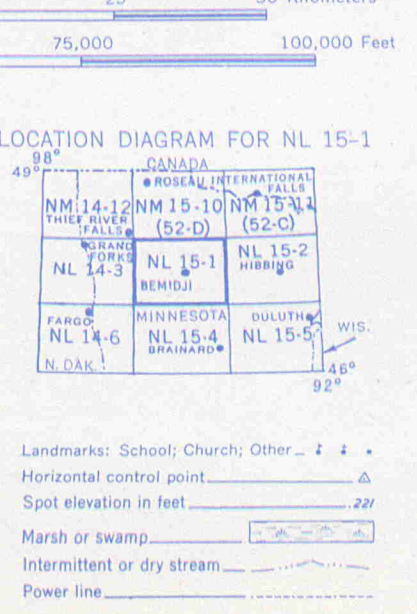
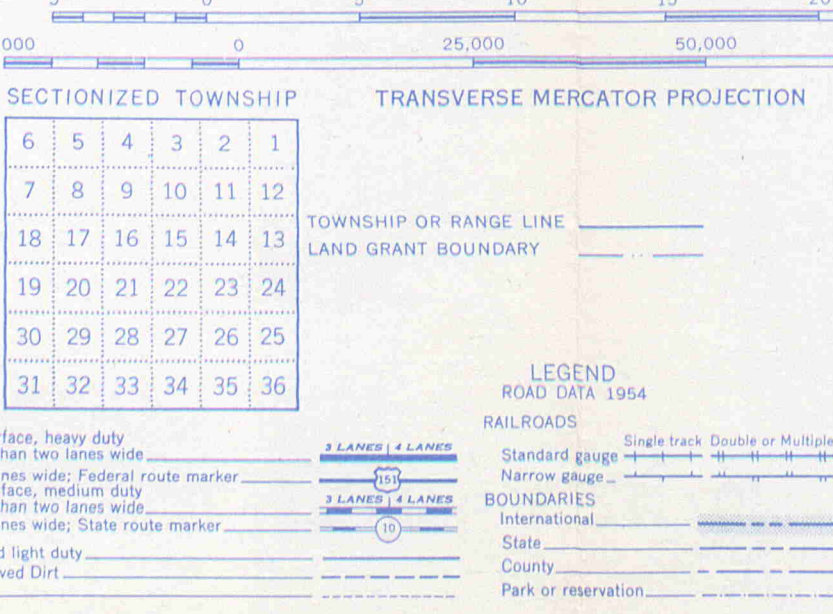
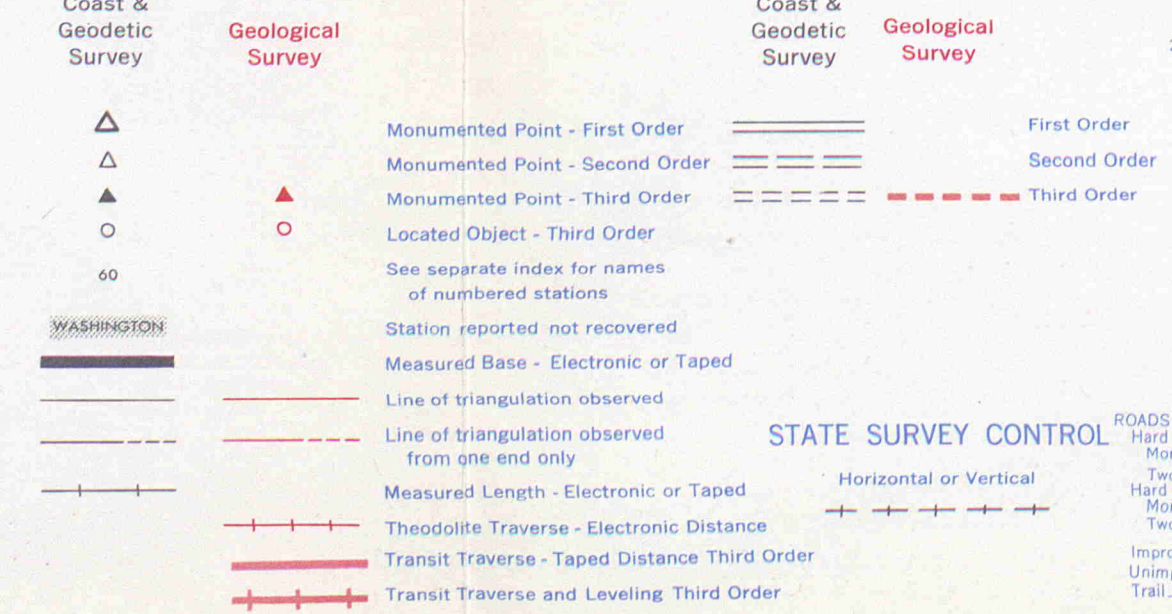
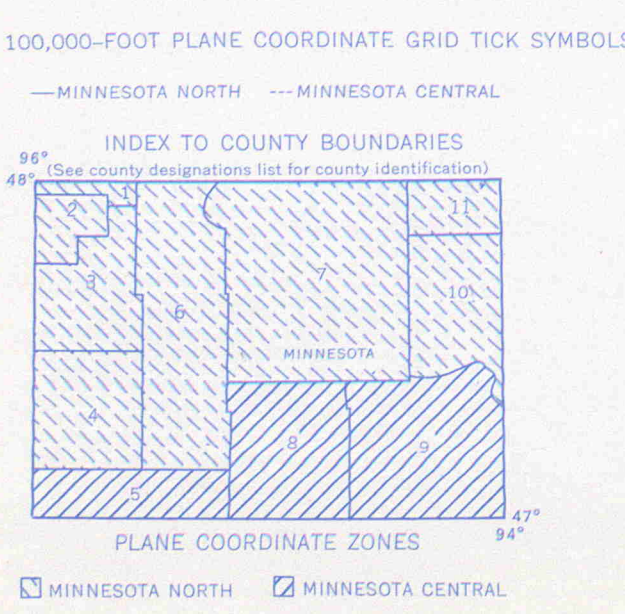


BEMIDI, MINNESOTA (NL 15-1)  
JULY 1963

Base prepared by the Army Map Service (ASCTT), Corps of Engineers, U.S. Army, Washington, D. C. Compiled in 1963 by photogrammetric methods. Horizontal and vertical control by USGS and USCGS. Aerial photography 1955. Photography field annotated in 1954.

USCOM-CCS-DG-SEPTEMBER 1963 4-4922





U. S. DEPT. OF COMMERCE  
 COAST AND GEODETIC SURVEY  
 WASHINGTON, D. C.  
 FORM - 6471 (1-63)  
 DATE DEC 1963

# INDEX TO NUMBERED HORIZONTAL CONTROL STATIONS

by the  
 Coast and Geodetic Survey

QUADS 470941-2-3-4 & 470951-2-3-4  
 MINN  
 LATITUDE 47°00' TO 48°00'  
 LONGITUDE 94°00' TO 96°00'  
 DIAGRAM NL 15-1 BEMIDJI

KEY NO.	STATION NAME	QUAD. NO.	STATION NO.	KEY NO.	STATION NAME	QUAD. NO.	STATION NO.
2	HOLAMAN RM 3	470951	1020				
2	MINN KOTA POWER CO OP RAD STA KAK 362 MAST	470951	1021				
2	USAF RADAR GAP FILLER	470951	1022				
4	OKLEE CHURCH OF ST FRANCIS XAVIER SPIRE	470954	1013				
3	OKLEE MUNICIPAL WATER TANK	470954	1014				
5	RED LAKE	470951	1001				
5	RED LAKE MUNICIPAL WATER TANK	470951	1002				
6	RED LAKE RADIO STATION KAC 555 MAST	470951	1003				
7	BEMIDJI COURTHOUSE	470943	1031				
7	BEMIDJI COURTHOUSE CUPOLA	470943	1033				
7	BEMIDJI MUNICIPAL TANK	470943	1037				
7	BEMIDJI ST PHILLIPS CHURCH SPIRE	470943	1032				
8	BEMIDJI STATE TEACHERS COLLEGE STACK	470943	1038				
10	KELLIHER FIRE TOWER	470941	1034				
10	KELLIHER MUNICIPAL WATER TANK	470941	1036				
10	KELLIHER OUR SAVIOURS EVANG LUTH CH CROSS	470941	1035				
10	KELLIHER PUBLIC SCHOOL STACK	470941	1037				
11	NORTHOME MUNI WATER TANK 1934	470941	1026				
11	NORTHOME MUNI WATER TANK 1959	470941	1027				
18	CASS LAKE MUNICIPAL WATER TANK	470943	1045				
13	WALKER STATE SANITARIUM LARGE TANK	470943	1042				
13	WALKER STATE SANITARIUM SMALL TANK	470943	1041				
13	WALKER STATE SANITARIUM STACK	470943	1044				
14	AKELEY MUNICIPAL TANK	470943	1047				
15	REDBY INDIAN MILLS TALL STACK	470944	1028				
15	REDBY INDIAN MILLS WATER TANK	470944	1028				
16	TR 1397 AP 6 TR 1399 S7 GLO	470942	1023				
17	CASS LAKE TV RELAY KA 78 KA 72 MAST	470942	1027				
19	WALKER COUNTY COURTHOUSE DOME	470943	1046				
20	BUENA VISTA LOOKOUT TOWER	470944	1007				
20	TURTLE LAKE RADIO STATION KM 264 MAST	470944	1008				
21	AIRPORT BEACON BEMIDJI AIRPORT	470944	1005				
21	TVOR BEMIDJI RADIO BJI	470944	1006				
22	BEMIDJI RADIO STATION KBUN MAST	470943	1039				
23	LAKEHEAD PIPELINE CO RAD STA KAJ 949 MAST	470943	1040				
24	CLEARBROOK MUNICIPAL WATER TANK	470951	1034				
24	CLEARBROOK RADIO STATION KAJ 934 MAST	470951	1036				
25	CLEARBROOK RADIO STATION KAH 793 MAST	470951	1035				
26	GULLY LUNDS LUTHERAN CHURCH SPIRE	470954	1018				